










Proposed District Boundary

-  Proposed TID Boundary
-  Parcels in need of rehabilitation
-  Parcels
-  Road Right of Way (ROW)
-  Town of Algoma
-  City of Oshkosh



Source: Wisconsin County 2024

This data was created for use by the East Central Wisconsin Regional Planning Commission Geographic Information System. Any other use/application of this information is the responsibility of the user and such use/application is at their own risk. East Central Wisconsin Regional Planning Commission disclaims all liability regarding misuse of the information for any use other than for the Central Wisconsin Regional Planning Commission's use.

PREPARED FEBRUARY 2024 BY:
 ECWRPC